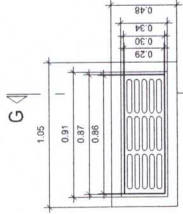
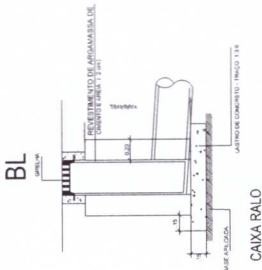
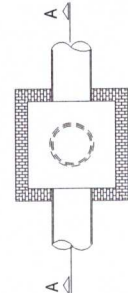


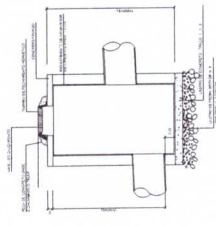
PLANTA BAIXA - DRENAGEM  
ESCALA 1:500



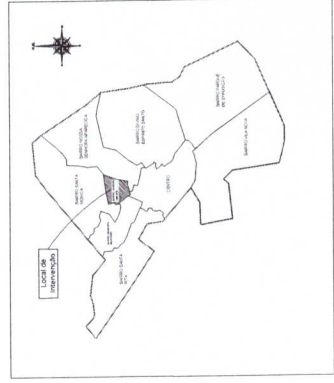
CAIXA RALO



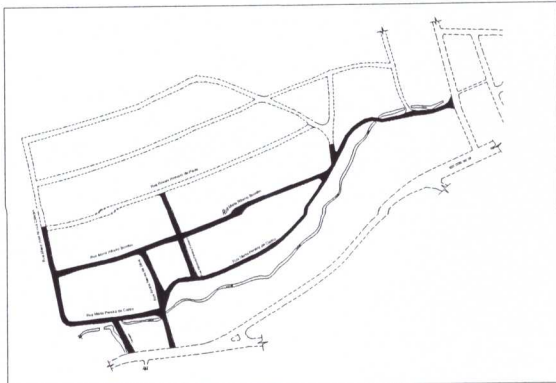
Planta Baixa  
Poço de Visita




Conta "AA"  
Poço de Visita



LOCALIZAÇÃO / BAIRRO  
Rua Roseli Pinheiro de Paula



PLANTA DE LOCALIZAÇÃO  
ESCALA 1:2000  
LAT.: 18° 21' 55.1" S  
LON.: 47° 50' 05.8" W

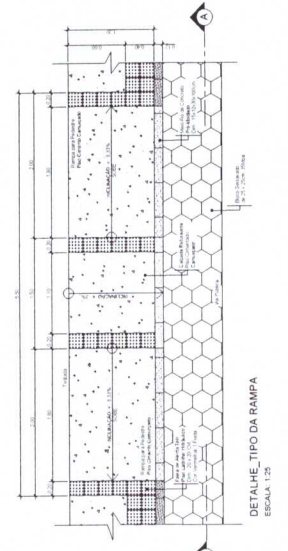
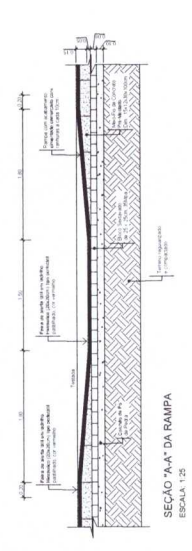
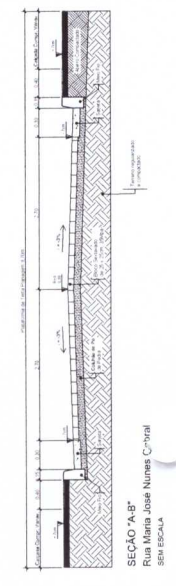
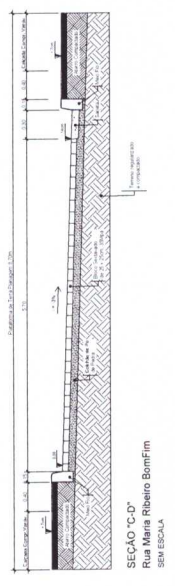
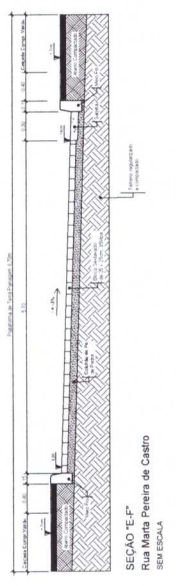
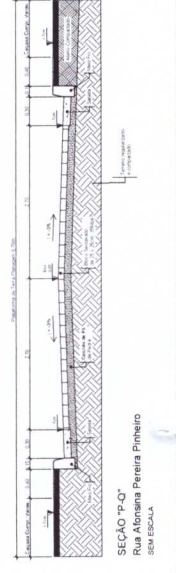
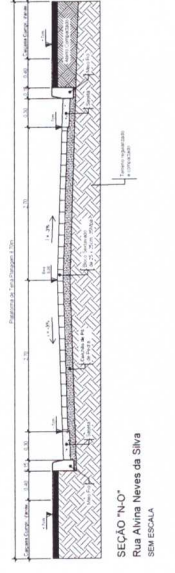
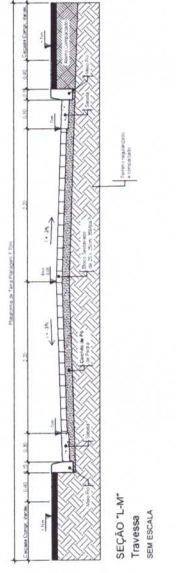
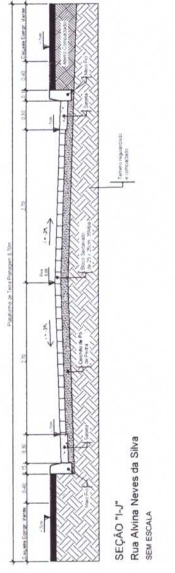
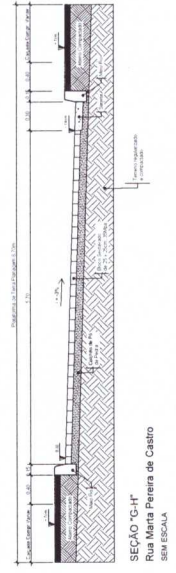
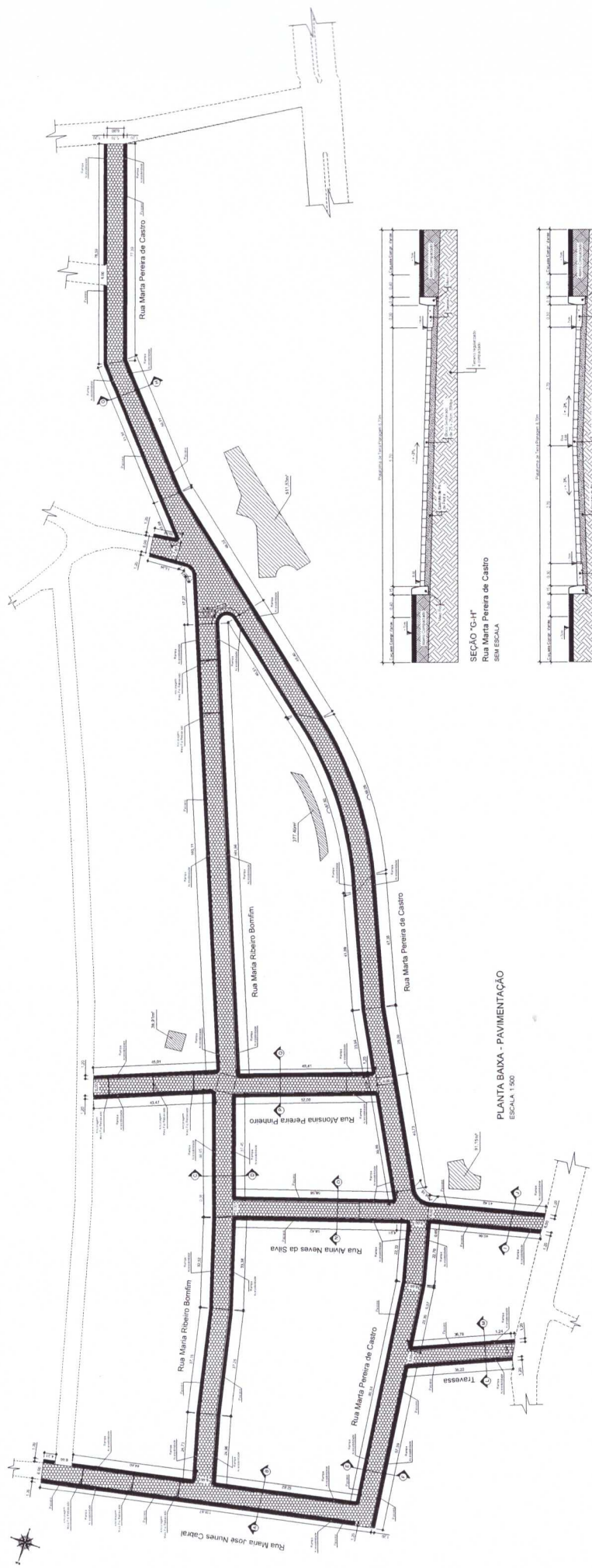


LOCALIZAÇÃO / BAIRRO  
Rua Roseli Pinheiro de Paula

PREFEITURA MUNICIPAL DE  
ESPOSIMANGAS

DRENAGEM DE PLUVIAL

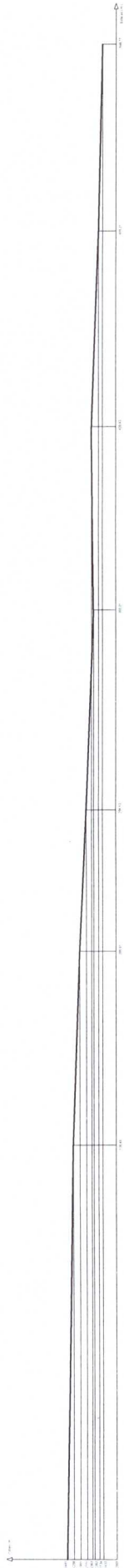
PROJETO EXECUTIVO  
A0/ 2/4




PREFEITURA MUNICIPAL DE  
ECOPORANGA-ES

PAVIMENTAÇÃO DE RUA

PROJETO EXECUTIVO  
A0/3/4



PERFIL LONGITUDINAL  
Rua Maria Pereira de Castro  
ESCALA 1:100




PERFIL LONGITUDINAL  
Rua Maria Ribeiro Bomfim  
ESCALA 1:100



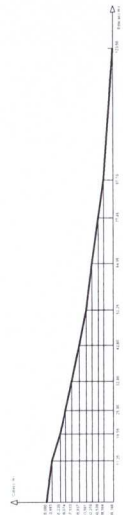
PERFIL LONGITUDINAL  
Rua Alameda Pereira da Pinheiro  
ESCALA 1:100



PERFIL LONGITUDINAL  
Travessa  
ESCALA 1:100



PERFIL LONGITUDINAL  
Rua Alvine Neves da Silva  
ESCALA 1:100



PERFIL LONGITUDINAL  
Rua Maria José Nunes Cabral  
ESCALA 1:100

PREFEITURA MUNICIPAL DE  
ECOPORANGA-ES

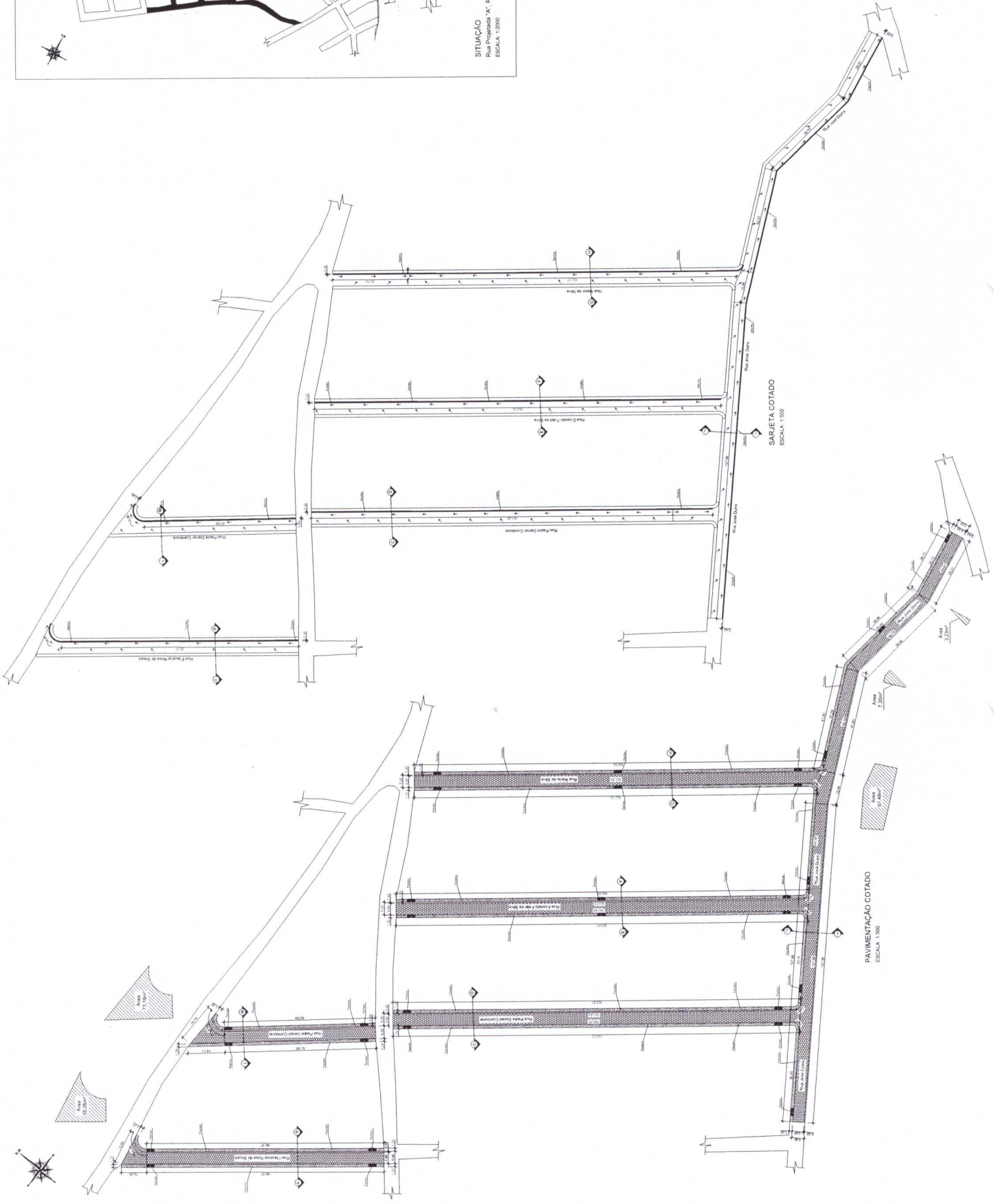
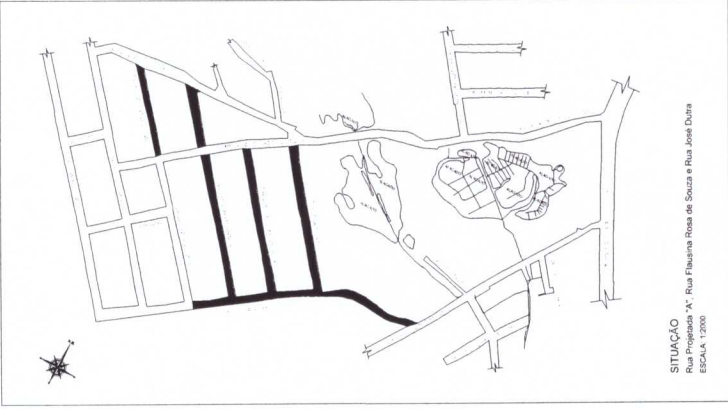
PAVIMENTAÇÃO DE RUA

PROJETO EXECUTIVO

A0/4/4

PROJETO EXECUTIVO





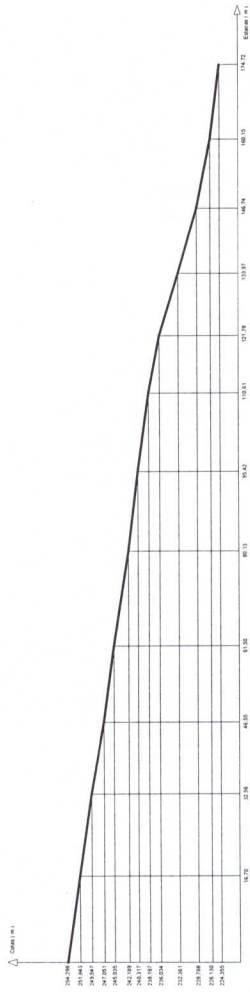
PREFEITURA MUNICIPAL DE  
ECOPORANGA-ES

PAVIMENTAÇÃO DE RUA

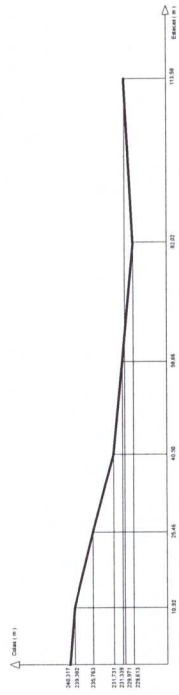
**A0/2/4**  
PROJETO EXECUTIVO

PROJETO DE ARQUITETURA  
PROJETO DE ENGENHARIA  
PROJETO DE INSTALAÇÃO DE SERVIÇOS  
PROJETO DE PAVIMENTAÇÃO  
PROJETO DE SANEAMENTO BÁSICO  
PROJETO DE SANEAMENTO AMBIENTAL  
PROJETO DE SANEAMENTO RURAL  
PROJETO DE SANEAMENTO URBANO  
PROJETO DE SANEAMENTO ZONAL

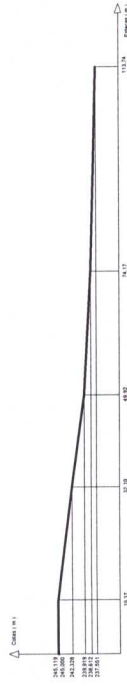




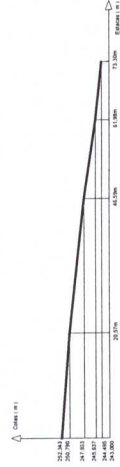
PERFIL LONGITUDINAL  
Rua José Dutra  
ESCALA = 1:500



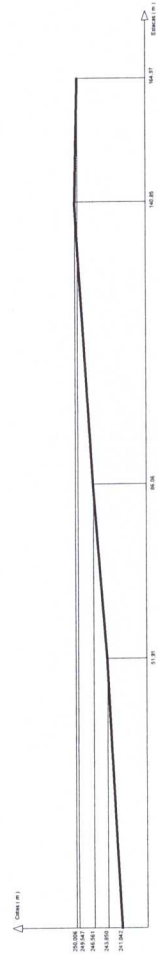
PERFIL LONGITUDINAL  
Rua Maria da Silva  
ESCALA = 1:500



PERFIL LONGITUDINAL  
Rua Evaristo Fidei da Silva  
ESCALA = 1:500



PERFIL LONGITUDINAL  
Rua Fláusia Rosa de Souza  
ESCALA = 1:500



PERFIL LONGITUDINAL  
Rua Padre Daniel Combone  
ESCALA = 1:500

PREFEITURA MUNICIPAL DE  
ECOPORANGA-ES

PAVIMENTAÇÃO DE RUA

PROJETO EXECUTIVO

DETAHES GERAIS DA OBRA

A1/4/4

ESCALA: 1:500

DATA: 01/05/2014

COORDENADOR

PROJETADE

PROJETADE

PROJETADE

PROJETADE

PROJETADE

PROJETADE

PROJETADE

PROJETADE

PROJETADE

PROJETADE

PROJETADE

PROJETADE

PROJETADE

PROJETADE

PROJETADE

PROJETADE

PROJETADE

PROJETADE

PROJETADE

PROJETADE

PROJETADE

PROJETADE

PROJETADE

PROJETADE

PROJETADE

PROJETADE

PROJETADE

PROJETADE

PROJETADE

PROJETADE

PROJETADE

PROJETADE

PROJETADE

PROJETADE

PROJETADE

PROJETADE

PROJETADE

PROJETADE

PROJETADE

PROJETADE

PROJETADE

PROJETADE

PROJETADE

PROJETADE

PROJETADE

PROJETADE

PROJETADE

PROJETADE

PROJETADE

PROJETADE

PROJETADE

PROJETADE

PROJETADE

PROJETADE

PROJETADE

PROJETADE

PROJETADE

PROJETADE

PROJETADE

PROJETADE

PROJETADE

PROJETADE

PROJETADE

PROJETADE

PROJETADE

PROJETADE

PROJETADE

PROJETADE

PROJETADE

PROJETADE

PROJETADE

PROJETADE

PROJETADE

PROJETADE

PROJETADE

PROJETADE

PROJETADE

PROJETADE

PROJETADE

PROJETADE

PROJETADE

PROJETADE

PROJETADE

PROJETADE

PROJETADE

PROJETADE

PROJETADE

PROJETADE

PROJETADE

PROJETADE

PROJETADE

PROJETADE

PROJETADE

PROJETADE

PROJETADE

PROJETADE

PROJETADE

PROJETADE

PROJETADE

PROJETADE

PROJETADE

PROJETADE

PROJETADE

PROJETADE

PROJETADE

PROJETADE

PROJETADE

PROJETADE

PROJETADE

PROJETADE

PROJETADE

PROJETADE

PROJETADE

PROJETADE

PROJETADE

PROJETADE

PROJETADE

PROJETADE

PROJETADE

PROJETADE

PROJETADE

PROJETADE

PROJETADE

PROJETADE

PROJETADE

PROJETADE

PROJETADE

PROJETADE

PROJETADE

PROJETADE

PROJETADE

PROJETADE

PROJETADE

PROJETADE

PROJETADE

PROJETADE

PROJETADE

PROJETADE

PROJETADE

PROJETADE

PROJETADE

PROJETADE

PROJETADE

PROJETADE

PROJETADE

PROJETADE

PROJETADE

PROJETADE

PROJETADE

PROJETADE

PROJETADE

PROJETADE

PROJETADE

PROJETADE

PROJETADE

PROJETADE

PROJETADE

PROJETADE

PROJETADE

PROJETADE

PROJETADE

PROJETADE

PROJETADE

PROJETADE

PROJETADE

PROJETADE

PROJETADE

PROJETADE

PROJETADE

PROJETADE

PROJETADE

PROJETADE

PROJETADE

PROJETADE

PROJETADE

PROJETADE

PROJETADE

PROJETADE

PROJETADE

PROJETADE

PROJETADE

PROJETADE

PROJETADE

PROJETADE

PROJETADE

PROJETADE

PROJETADE

PROJETADE

PROJETADE

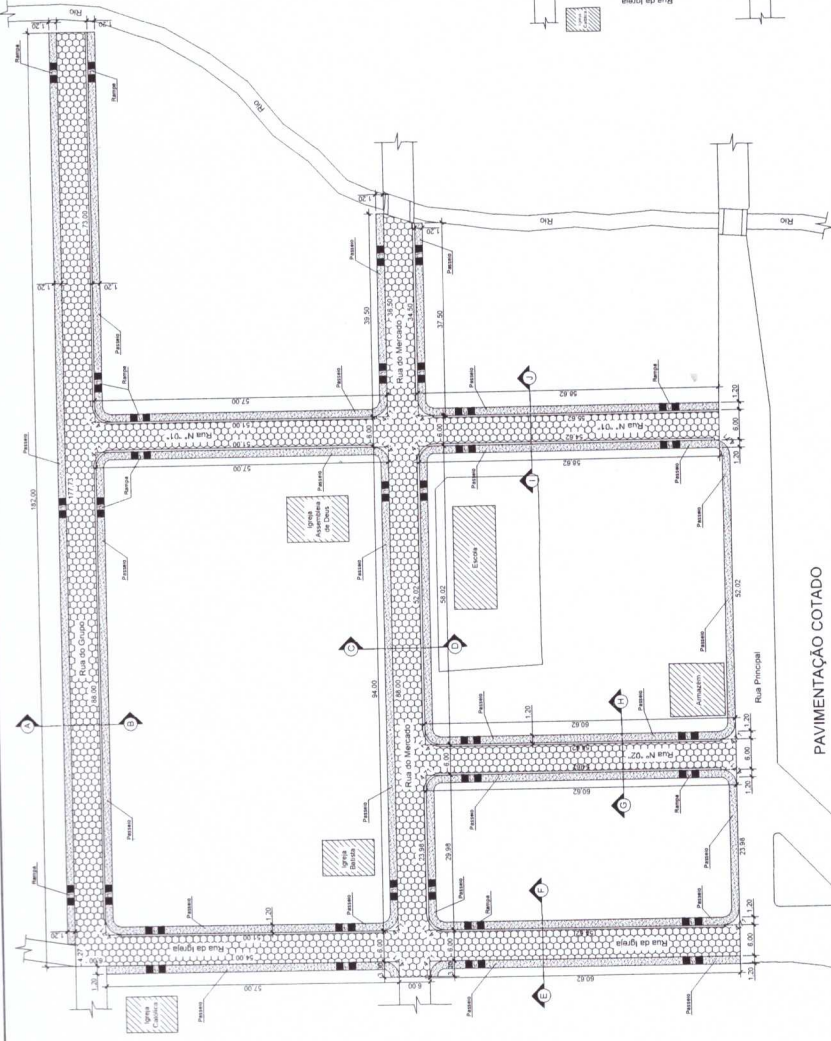
PROJETADE

PROJETADE

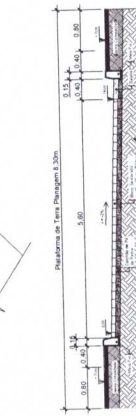
PROJETADE

PROJETADE

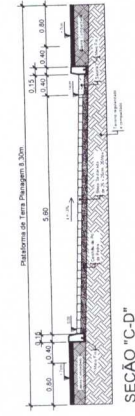




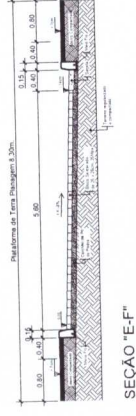
**PAVIMENTAÇÃO COTADO**  
ESCALA: 1:500



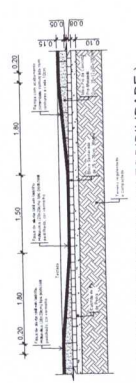
**SEÇÃO "A-A"**  
Rua do Grupo  
ESCALA: 1:50



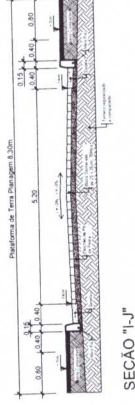
**SEÇÃO "C-D"**  
Rua do Mercado  
ESCALA: 1:50



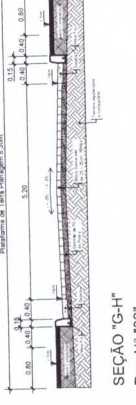
**SEÇÃO "E-F"**  
Rua da Igreja  
ESCALA: 1:50



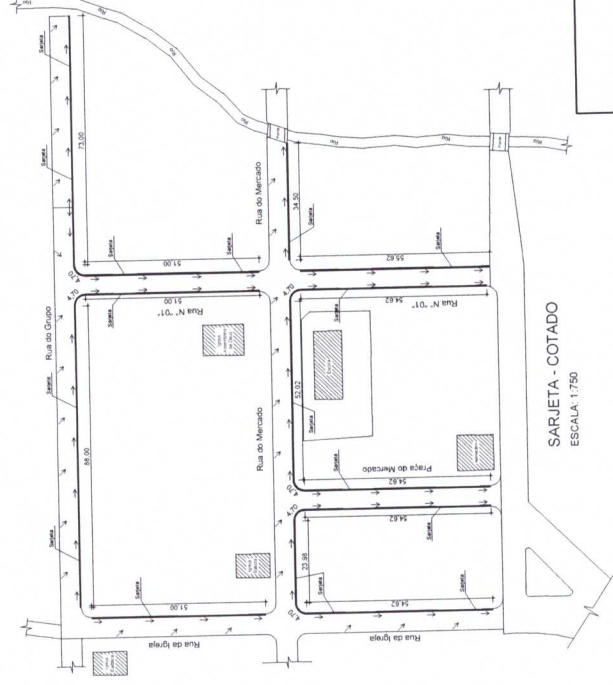
**SEÇÃO "A-A" (RAMPA ACESSIBILIDADE)**  
ESCALA: 1:50



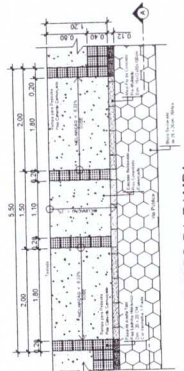
**SEÇÃO "I-J"**  
Rua N° 01  
ESCALA: 1:50




**SEÇÃO "G-H"**  
Rua N° 02  
ESCALA: 1:50



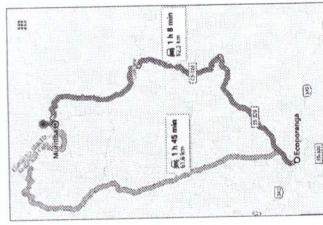
**SARJETA - COTADO**  
ESCALA: 1:750



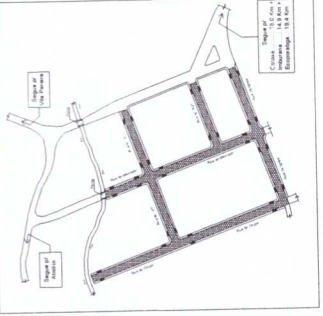
**DETALHE TIPO DA RAMPA**  
ESCALA: 1:50



**LOCALIZAÇÃO (Muritiba\_Ecoporanga-ES)**  
LAT.: 18 05'17" S  
LON.: 40°45'31" W



**ROTA\_Ecoporanga / Muritiba**  
Distância = 52,3 Km



**SITUAÇÃO**  
ESCALA: 1:2000

**PREFEITURA MUNICIPAL DE ECOPORANGA-ES**

**PAVIMENTAÇÃO DE RUA**

PROJETO EXECUTIVO

DETAHES GERAIS DA OBRA

ESCALA: 1/2

DATA: JANEIRO/2014

EDIFICADO:

PROJETO:

PROJETA:

PROJETO DE ENGENHARIA POR: OS ENGENHEIROS DE: SUELI LAFRANCA MURITIBA - ECOPORANGA/ES

